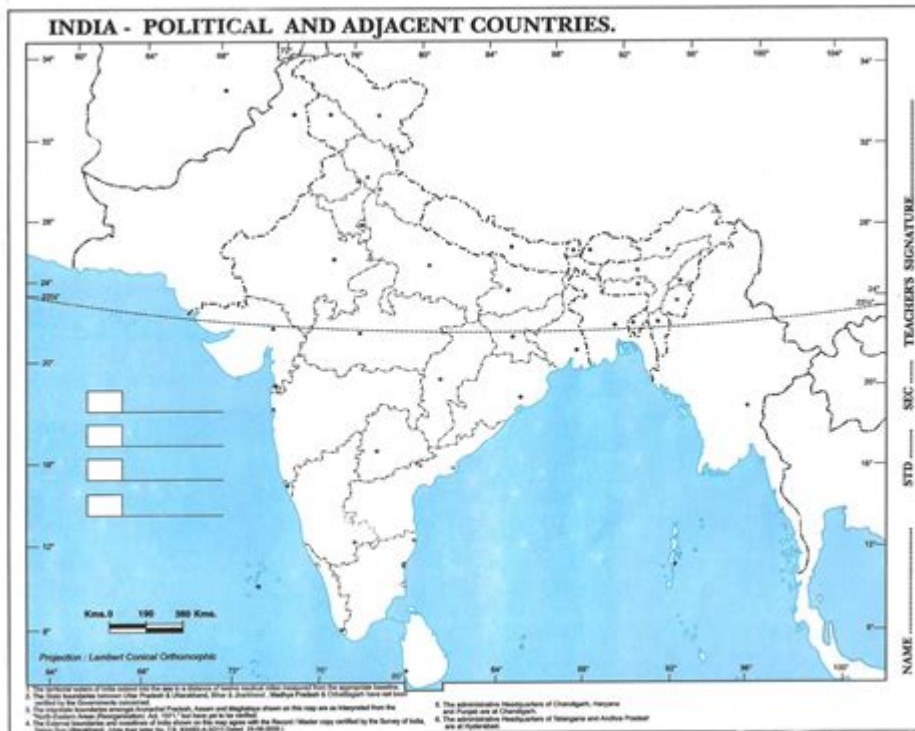


Picture Of A Political Map



PICTURE OF A POLITICAL MAP SERVES AS A VITAL VISUAL TOOL FOR UNDERSTANDING THE COMPLEX RELATIONSHIPS, BOUNDARIES, AND TERRITORIES THAT DEFINE NATIONS AND REGIONS ACROSS THE GLOBE. POLITICAL MAPS ARE ESSENTIAL FOR A VARIETY OF PURPOSES, INCLUDING EDUCATION, GOVERNANCE, AND INTERNATIONAL RELATIONS. THIS ARTICLE WILL EXPLORE THE DIFFERENT ASPECTS OF POLITICAL MAPS, INCLUDING THEIR FEATURES, TYPES, HISTORICAL SIGNIFICANCE, AND THE ROLE THEY PLAY IN CONTEMPORARY SOCIETY.

UNDERSTANDING POLITICAL MAPS

POLITICAL MAPS ILLUSTRATE THE GEOGRAPHICAL BOUNDARIES OF COUNTRIES, STATES, AND OTHER POLITICAL ENTITIES. THESE MAPS PRESENT A CLEAR AND ORGANIZED VIEW OF HOW TERRITORIES ARE DIVIDED AND GOVERNED.

FEATURES OF POLITICAL MAPS

A POLITICAL MAP TYPICALLY INCLUDES SEVERAL KEY FEATURES THAT HELP TO CONVEY IMPORTANT INFORMATION:

1. **BORDERS AND BOUNDARIES:** POLITICAL MAPS CLEARLY DEPICT BORDERS BETWEEN DIFFERENT COUNTRIES AND STATES, OFTEN USING SOLID LINES. THESE LINES REPRESENT BOTH PHYSICAL BOUNDARIES, SUCH AS RIVERS AND MOUNTAINS, AS WELL AS ARBITRARY LINES DRAWN FOR POLITICAL PURPOSES.
2. **LABELS AND NAMES:** EACH POLITICAL ENTITY IS LABELED, USUALLY WITH ITS NAME PROMINENTLY DISPLAYED. THIS CAN INCLUDE COUNTRIES, STATES, PROVINCES, AND MAJOR CITIES.
3. **COLOR CODING:** DIFFERENT COLORS ARE OFTEN USED TO DISTINGUISH BETWEEN VARIOUS POLITICAL ENTITIES. FOR EXAMPLE, EACH COUNTRY MAY BE REPRESENTED IN A UNIQUE SHADE, WHICH HELPS VIEWERS QUICKLY IDENTIFY DIFFERENT NATIONS.

4. CAPITAL CITIES: POLITICAL MAPS OFTEN HIGHLIGHT CAPITAL CITIES, WHICH ARE USUALLY MARKED WITH A STAR OR DIFFERENT SYMBOL, INDICATING THEIR SIGNIFICANCE WITHIN THE POLITICAL STRUCTURE OF THE COUNTRY.

5. GEOGRAPHICAL FEATURES: WHILE THE PRIMARY FOCUS IS ON POLITICAL BOUNDARIES, MANY POLITICAL MAPS ALSO INCLUDE GEOGRAPHICAL FEATURES SUCH AS RIVERS, MOUNTAINS, AND LAKES, PROVIDING CONTEXT TO THE POLITICAL LANDSCAPE.

TYPES OF POLITICAL MAPS

POLITICAL MAPS COME IN VARIOUS FORMS, EACH SERVING DIFFERENT PURPOSES AND AUDIENCES. UNDERSTANDING THESE TYPES CAN PROVIDE INSIGHT INTO THEIR SPECIFIC USES.

1. WORLD POLITICAL MAPS

WORLD POLITICAL MAPS PROVIDE A BROAD OVERVIEW OF THE GLOBAL POLITICAL LANDSCAPE. THEY DISPLAY ALL COUNTRIES, THEIR BORDERS, AND MAJOR CITIES, MAKING THEM USEFUL FOR EDUCATIONAL PURPOSES AND GENERAL REFERENCE. THESE MAPS HELP VIEWERS UNDERSTAND INTERNATIONAL RELATIONSHIPS AND THE DISTRIBUTION OF NATIONS ACROSS CONTINENTS.

2. REGIONAL POLITICAL MAPS

REGIONAL POLITICAL MAPS FOCUS ON SPECIFIC AREAS, SUCH AS CONTINENTS, COUNTRIES, OR GROUPS OF COUNTRIES. THEY OFFER MORE DETAILED INFORMATION ABOUT THE POLITICAL DIVISIONS WITHIN THAT AREA, INCLUDING STATES, PROVINCES, AND CITIES. FOR EXAMPLE, A MAP OF EUROPE MAY SHOW THE EUROPEAN UNION'S MEMBER STATES AND THEIR BORDERS.

3. THEMATIC POLITICAL MAPS

THEMATIC POLITICAL MAPS HIGHLIGHT SPECIFIC THEMES OR ISSUES RELATED TO POLITICAL ENTITIES. THESE CAN INCLUDE MAPS DEPICTING VOTING PATTERNS, DEMOGRAPHIC DISTRIBUTIONS, OR RESOURCE ALLOCATIONS. FOR INSTANCE, A THEMATIC POLITICAL MAP MIGHT SHOW THE RESULTS OF A RECENT ELECTION, INDICATING WHICH AREAS VOTED FOR WHICH CANDIDATE.

4. HISTORICAL POLITICAL MAPS

HISTORICAL POLITICAL MAPS ILLUSTRATE HOW POLITICAL BOUNDARIES HAVE CHANGED OVER TIME. THESE MAPS ARE ESSENTIAL FOR UNDERSTANDING HISTORICAL EVENTS, SUCH AS WARS, TREATIES, AND COLONIZATION. THEY CAN SHOW SHIFTS IN POWER AND TERRITORIAL CLAIMS, PROVIDING CONTEXT FOR PRESENT-DAY POLITICAL SITUATIONS.

THE HISTORICAL SIGNIFICANCE OF POLITICAL MAPS

POLITICAL MAPS HAVE PLAYED A CRUCIAL ROLE THROUGHOUT HISTORY IN SHAPING GEOPOLITICAL LANDSCAPES. THEIR SIGNIFICANCE CAN BE TRACED THROUGH VARIOUS HISTORICAL EVENTS AND MOVEMENTS.

1. COLONIALISM AND IMPERIALISM

DURING THE AGE OF COLONIALISM, POLITICAL MAPS WERE USED TO DELINEATE TERRITORIAL CLAIMS MADE BY EUROPEAN POWERS. THESE MAPS OFTEN IGNORED INDIGENOUS BOUNDARIES AND CULTURES, LEADING TO CONFLICTS AND UPHEAVAL THAT

ARE STILL FELT TODAY. THE DRAWING OF ARBITRARY LINES ON MAPS FACILITATED THE PARTITION OF REGIONS, SUCH AS AFRICA, WITHOUT REGARD FOR EXISTING TRIBAL OR ETHNIC DIVISIONS.

2. WARS AND TREATIES

POLITICAL MAPS HAVE OFTEN BEEN AT THE CENTER OF WARS AND PEACE TREATIES. THE AFTERMATH OF CONFLICTS USUALLY RESULTS IN THE REDRAWING OF BORDERS, AS SEEN IN THE TREATY OF VERSAILLES AFTER WORLD WAR I. MAPS WERE CRUCIAL IN DETERMINING TERRITORIAL GAINS AND LOSSES, WHICH SUBSEQUENTLY INFLUENCED POLITICAL RELATIONSHIPS AMONG NATIONS.

3. NATIONAL IDENTITY AND PROPAGANDA

POLITICAL MAPS ARE ALSO TOOLS FOR EXPRESSING NATIONAL IDENTITY AND UNITY. GOVERNMENTS MAY PRODUCE MAPS THAT EMPHASIZE NATIONAL PRIDE, SHOWCASING TERRITORIAL INTEGRITY WHILE DOWNPLAYING AREAS OF CONTENTION. SUCH MAPS CAN SERVE AS PROPAGANDA TOOLS THAT PROMOTE A PARTICULAR POLITICAL AGENDA OR NARRATIVE.

MODERN USES OF POLITICAL MAPS

IN CONTEMPORARY SOCIETY, POLITICAL MAPS REMAIN RELEVANT ACROSS VARIOUS FIELDS, FROM EDUCATION TO TECHNOLOGY.

1. EDUCATION AND ACADEMIA

POLITICAL MAPS ARE ESSENTIAL IN CLASSROOMS AROUND THE WORLD. THEY PROVIDE STUDENTS WITH A VISUAL UNDERSTANDING OF GEOGRAPHY, GOVERNMENT, AND INTERNATIONAL RELATIONS. EDUCATORS USE THESE MAPS TO TEACH ABOUT GLOBAL ISSUES, POLITICAL SYSTEMS, AND CULTURAL GEOGRAPHY.

2. GEOGRAPHIC INFORMATION SYSTEMS (GIS)

WITH ADVANCEMENTS IN TECHNOLOGY, GEOGRAPHIC INFORMATION SYSTEMS (GIS) HAVE TRANSFORMED THE WAY POLITICAL MAPS ARE CREATED AND USED. GIS ALLOWS FOR THE INTEGRATION OF VARIOUS DATA SETS WITH GEOGRAPHICAL INFORMATION, ENABLING DETAILED ANALYSIS OF POLITICAL TRENDS, DEMOGRAPHICS, AND RESOURCE DISTRIBUTION. THIS TECHNOLOGY IS INVALUABLE FOR GOVERNMENT PLANNING, DISASTER RESPONSE, AND URBAN DEVELOPMENT.

3. DIGITAL MAPPING AND ONLINE RESOURCES

THE RISE OF DIGITAL MAPPING PLATFORMS, SUCH AS GOOGLE MAPS, HAS MADE POLITICAL MAPS MORE ACCESSIBLE THAN EVER. ONLINE RESOURCES ALLOW USERS TO EXPLORE POLITICAL BOUNDARIES, CITIES, AND GEOGRAPHICAL FEATURES INTERACTIVELY. USERS CAN ALSO FIND REAL-TIME DATA ON POLITICAL EVENTS, SUCH AS ELECTIONS AND CONFLICTS, ENHANCING THEIR UNDERSTANDING OF DYNAMIC POLITICAL LANDSCAPES.

4. INTERNATIONAL RELATIONS AND DIPLOMACY

POLITICAL MAPS ARE VITAL IN THE REALM OF INTERNATIONAL RELATIONS AND DIPLOMACY. THEY ARE USED IN NEGOTIATIONS, TREATIES, AND DISCUSSIONS REGARDING TERRITORIAL DISPUTES. ACCURATE MAPS HELP ENSURE CLARITY AND PREVENT MISUNDERSTANDINGS WHEN ADDRESSING COMPLEX GEOPOLITICAL ISSUES.

CONCLUSION

IN SUMMARY, A PICTURE OF A POLITICAL MAP IS NOT MERELY A REPRESENTATION OF GEOGRAPHICAL BOUNDARIES; IT IS A REFLECTION OF HUMAN HISTORY, CULTURE, AND POLITICS. THROUGH THEIR VARIOUS FORMS AND APPLICATIONS, POLITICAL MAPS SERVE AS INDISPENSABLE TOOLS FOR UNDERSTANDING THE INTRICACIES OF OUR WORLD. FROM HISTORICAL CONFLICTS TO MODERN-DAY DIPLOMACY, THESE MAPS HELP US NAVIGATE THE COMPLEX WEB OF RELATIONSHIPS THAT DEFINE OUR POLITICAL LANDSCAPE. WHETHER USED IN EDUCATION, TECHNOLOGY, OR GOVERNANCE, POLITICAL MAPS WILL CONTINUE TO PLAY A CRUCIAL ROLE IN SHAPING OUR UNDERSTANDING OF GLOBAL AFFAIRS. BY STUDYING THESE MAPS, WE CAN GAIN INSIGHTS INTO THE PAST AND PRESENT, ULTIMATELY GUIDING US TOWARD A MORE INFORMED FUTURE.

FREQUENTLY ASKED QUESTIONS

WHAT IS A POLITICAL MAP?

A POLITICAL MAP IS A TYPE OF MAP THAT ILLUSTRATES POLITICAL BOUNDARIES, SUCH AS COUNTRIES, STATES, AND CITIES, OFTEN HIGHLIGHTING THE BORDERS AND CAPITALS.

WHY ARE POLITICAL MAPS IMPORTANT FOR UNDERSTANDING GLOBAL ISSUES?

POLITICAL MAPS HELP VISUALIZE THE DISTRIBUTION OF POLITICAL POWER, CONFLICTS, AND ALLIANCES, MAKING THEM CRUCIAL FOR UNDERSTANDING INTERNATIONAL RELATIONS AND GLOBAL ISSUES.

HOW DO POLITICAL MAPS DIFFER FROM PHYSICAL MAPS?

POLITICAL MAPS FOCUS ON BOUNDARIES, TERRITORIES, AND POLITICAL ENTITIES, WHILE PHYSICAL MAPS EMPHASIZE NATURAL FEATURES LIKE MOUNTAINS, RIVERS, AND LANDSCAPES.

WHAT RECENT CHANGES IN GLOBAL POLITICS ARE REFLECTED IN POLITICAL MAPS?

RECENT CHANGES INCLUDE THE RECOGNITION OF NEW COUNTRIES, SHIFTS IN TERRITORIAL CONTROL DUE TO CONFLICTS, AND CHANGES IN POLITICAL BOUNDARIES, SUCH AS THE ONGOING SITUATION IN UKRAINE.

HOW CAN POLITICAL MAPS AID IN EDUCATIONAL SETTINGS?

POLITICAL MAPS ARE USED IN CLASSROOMS TO TEACH GEOGRAPHY, HISTORY, AND CURRENT EVENTS, PROVIDING VISUAL REFERENCES THAT ENHANCE STUDENTS' UNDERSTANDING OF POLITICAL LANDSCAPES.

WHAT TOOLS CAN BE USED TO CREATE OR ANALYZE POLITICAL MAPS?

TOOLS LIKE GIS (GEOGRAPHIC INFORMATION SYSTEMS), MAPPING SOFTWARE, AND ONLINE PLATFORMS SUCH AS GOOGLE MAPS ALLOW USERS TO CREATE, CUSTOMIZE, AND ANALYZE POLITICAL MAPS.

Find other PDF article:




<https://soc.up.edu.ph/60-flick/pdf?dataid=utj20-2358&title=the-narrative-life-of-frederick-douglass-s-parknotes.pdf>









[Picture Of A Political Map](#)



photo photograph picture -






photo picture picture 2. Photo ...

















Windows 11□□□□□□□□□□□□□□? - □□

movie film motion picture _

Jan 5, 2024 · movie film motion picture Movie Film Motion Picture “” 1. Movie ...

picture **photo** **photograph** **photography**

picture photo 1 picture photo 2
picture ...

□□□□□URL□□□ - □□

```

#####API#####URL#####URL#####...

```

image □ **picture**□□□□□ - □□□□

image → picture → 1 → image → ['ɪmɪdʒ] → ['ɪmɪdʒ] → picture → ['pɪktʃə(r)] → ['pɪktʃər] → 2 →
 → image → n. (image) → ...

markdown[] - []

markdown HTML

sci Graphical Abstract -

IF and Short Abstract figure ...

chart diagram graph figure ...

chart: A chart is a diagram, picture, or graph which is intended to make information easier to understand.
 chart
 diagram
 picture
 ...

CAD 3000 - 3000

Sep 30, 2019 · CAD

photo **photograph** **picture** -

photo picture picture 2. Photo ...

Windows 11

□□□movie□ film□motion picture□ □□□□

Jan 5, 2024 · movie film motion picture Movie Film Motion Picture “ ” 1. Movie ...

picture □ **photo** □ □ □ □ □ □ □ □ □ □ □ □ □ □ □ □

```
picture photo 1 picture photo 2
```

picture 图片 图像 ...

URL 地址 - 地址

API 接口 URL 地址 URL 地址 ...

image 或 *picture* 图片 - 图片

image 或 picture 1 个 image 或 picture ['ɪmɪdʒ] 或 ['ɪmɪdʒ] 或 picture 或 picture ['pɪktʃə(r)] 或 ['pɪktʃər] 2 个 image 或 picture n. 图片 (图像) 图片 ...

markdown 文本格式 - 文本

markdown 文本格式 HTML 文本格式

sci 科学 Graphical Abstract 图形摘要 - 图形

IF 和 Short Abstract 图形摘要 figure 图形 ...

chart 图表 diagram 图表 graph 图表 figure 图表 ...

chart: A chart is a diagram, picture, or graph which is intended to make information easier to understand. chart 图表 diagram 图表 picture 图片 ...

CAD 3D 模型 - 模型

Sep 30, 2019 · CAD 模型

Explore a detailed picture of a political map

[Back to Home](#)